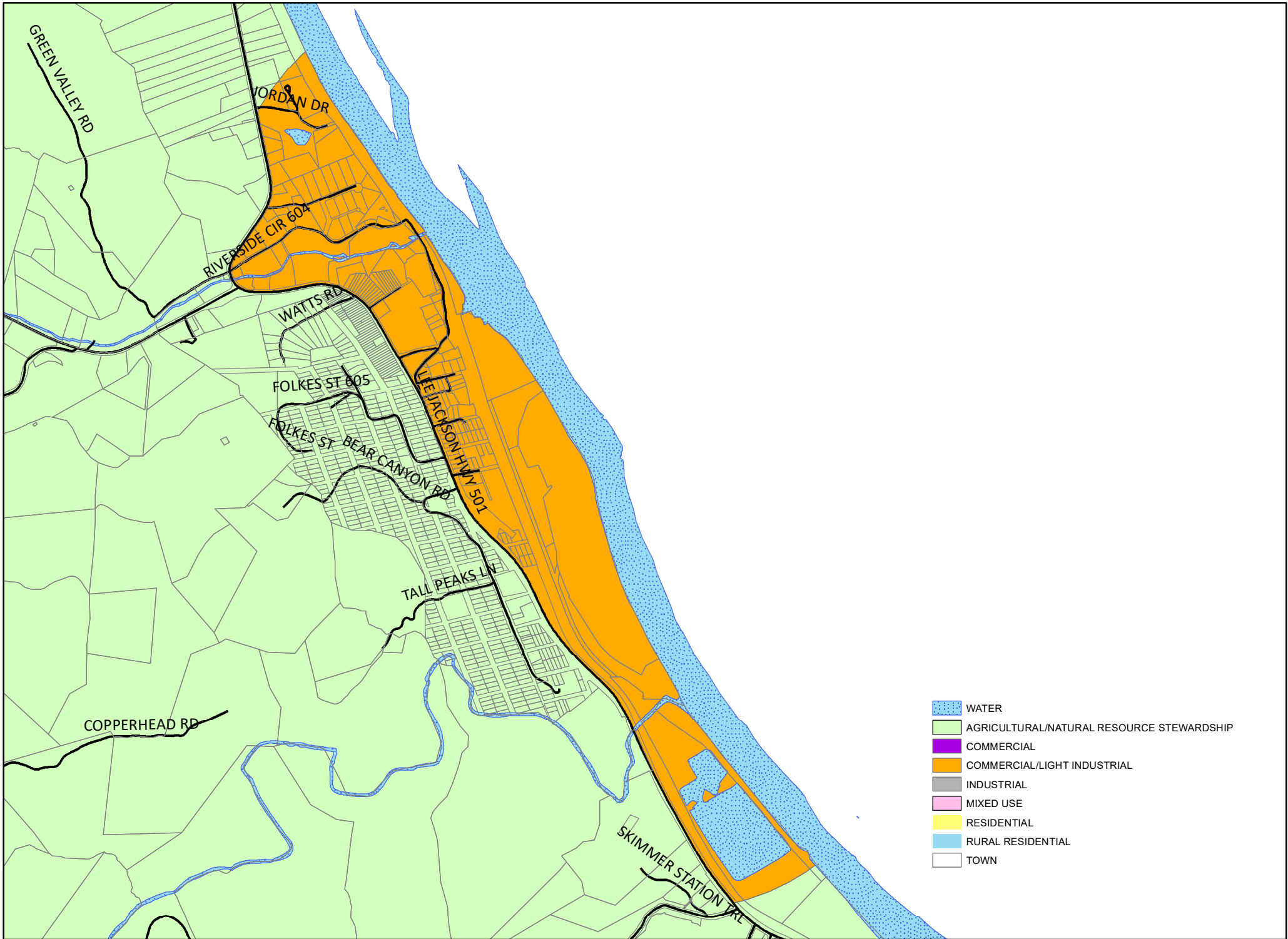
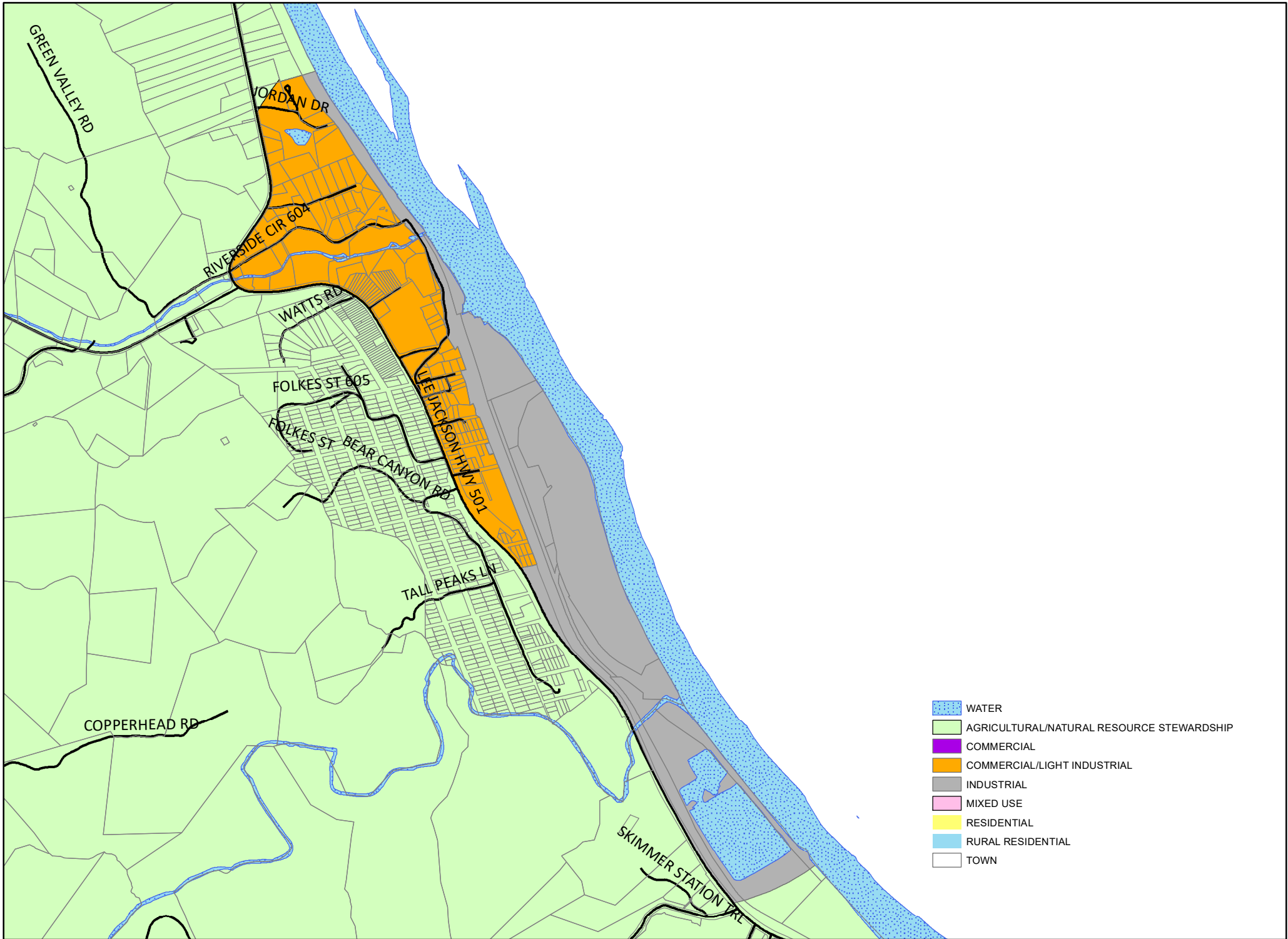


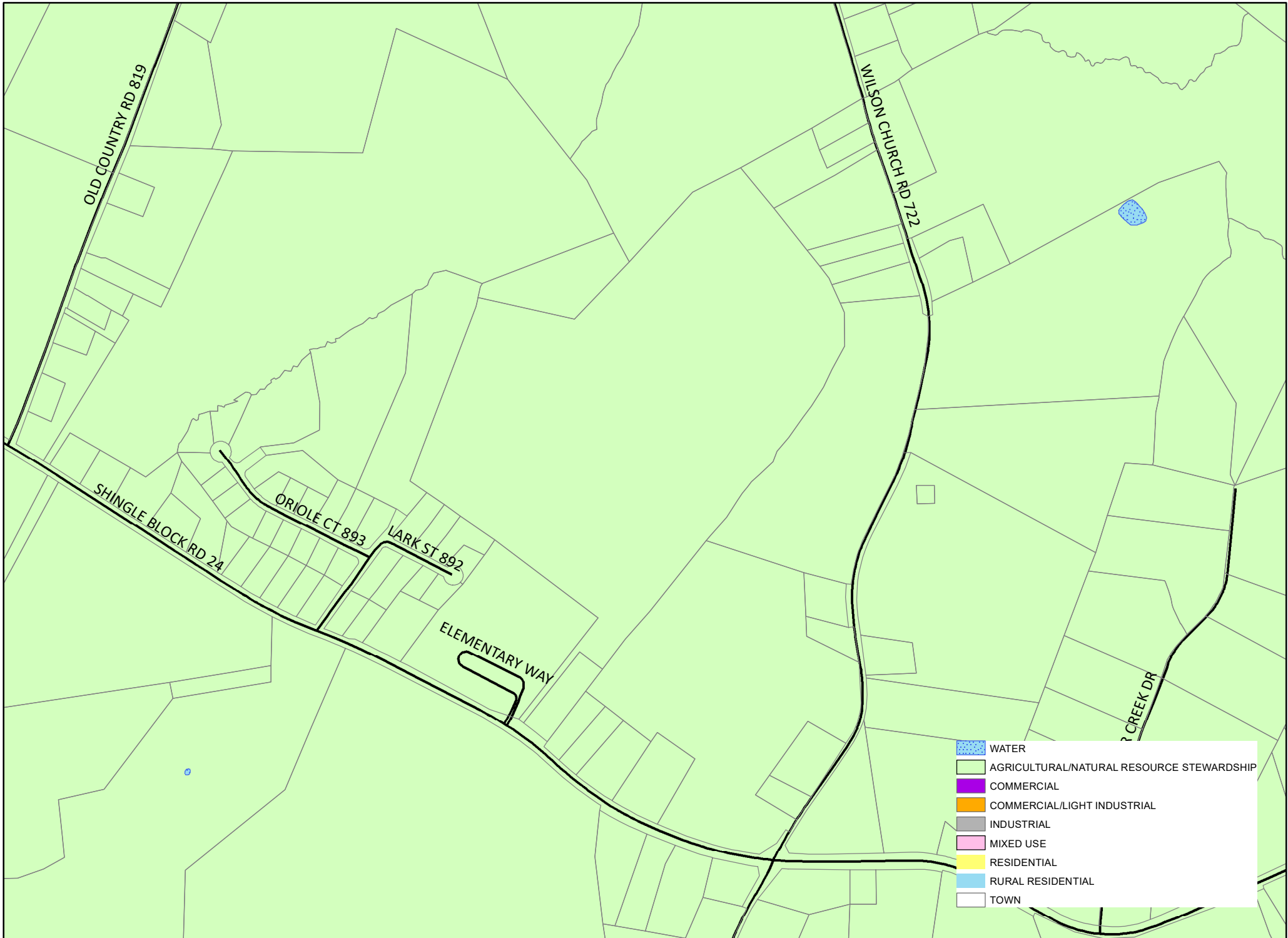
Big Island GP Area (Before)



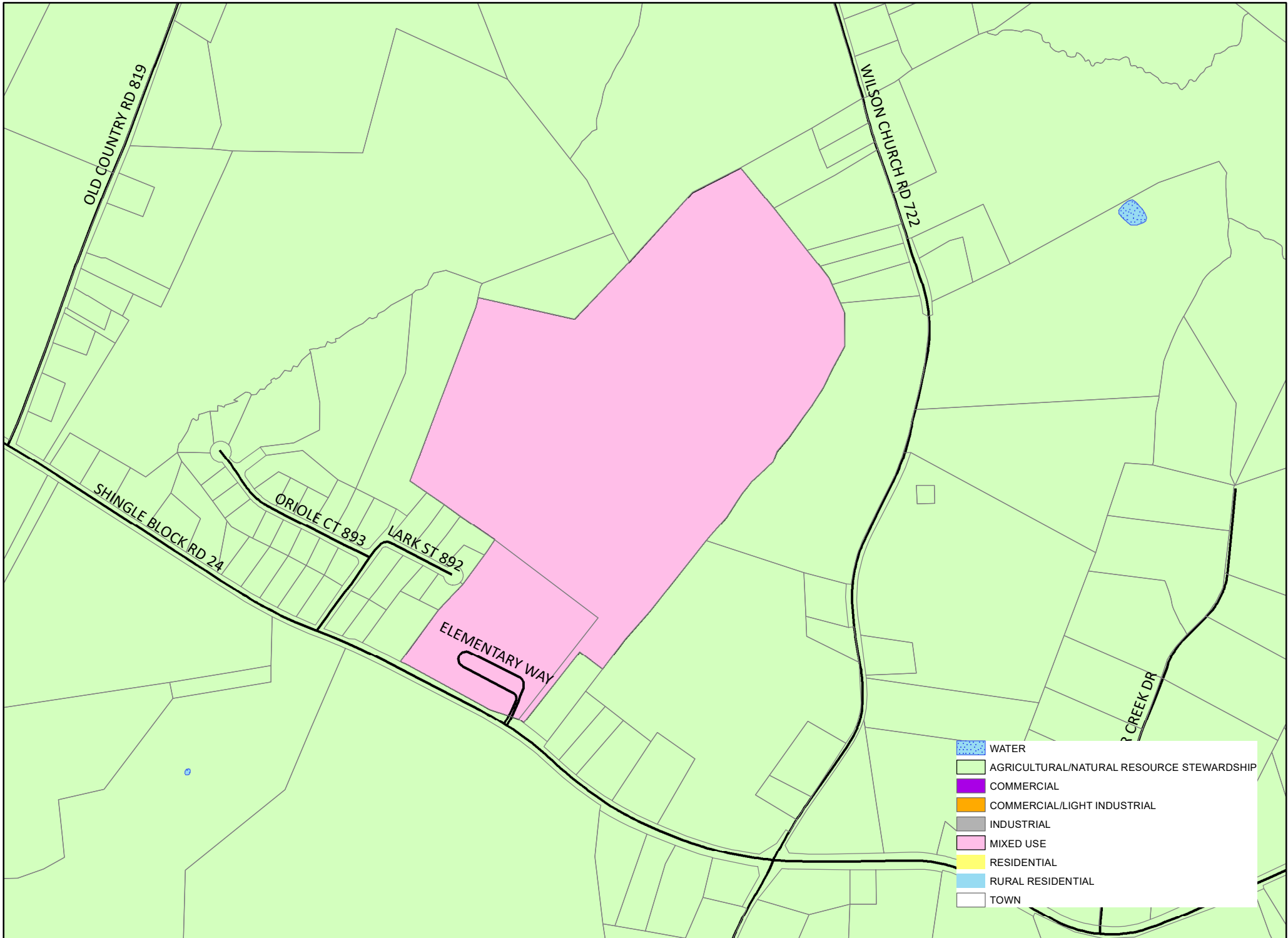
Big Island GP Area (After)



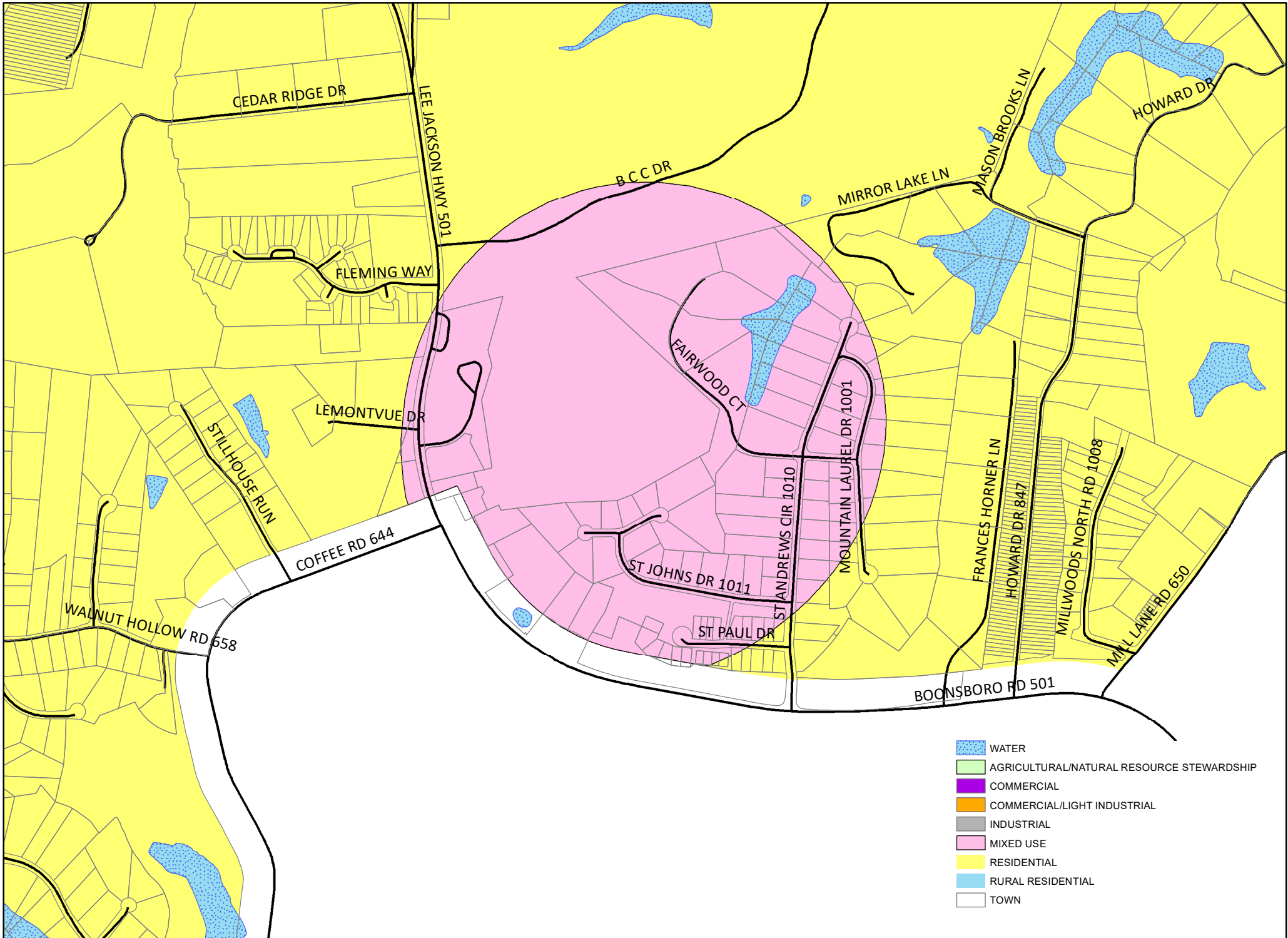
Body Camp School (Before)



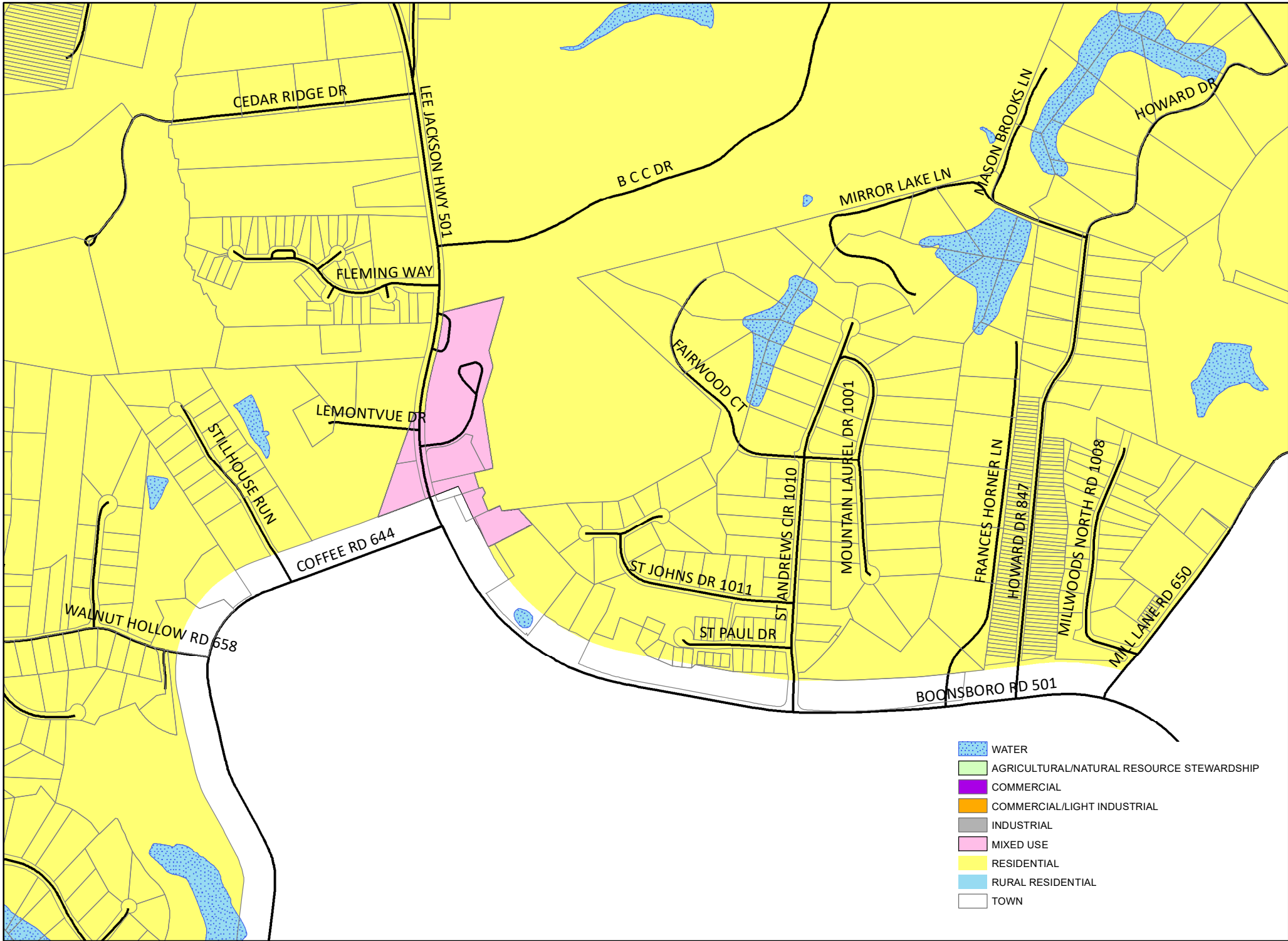
Body Camp School (After)



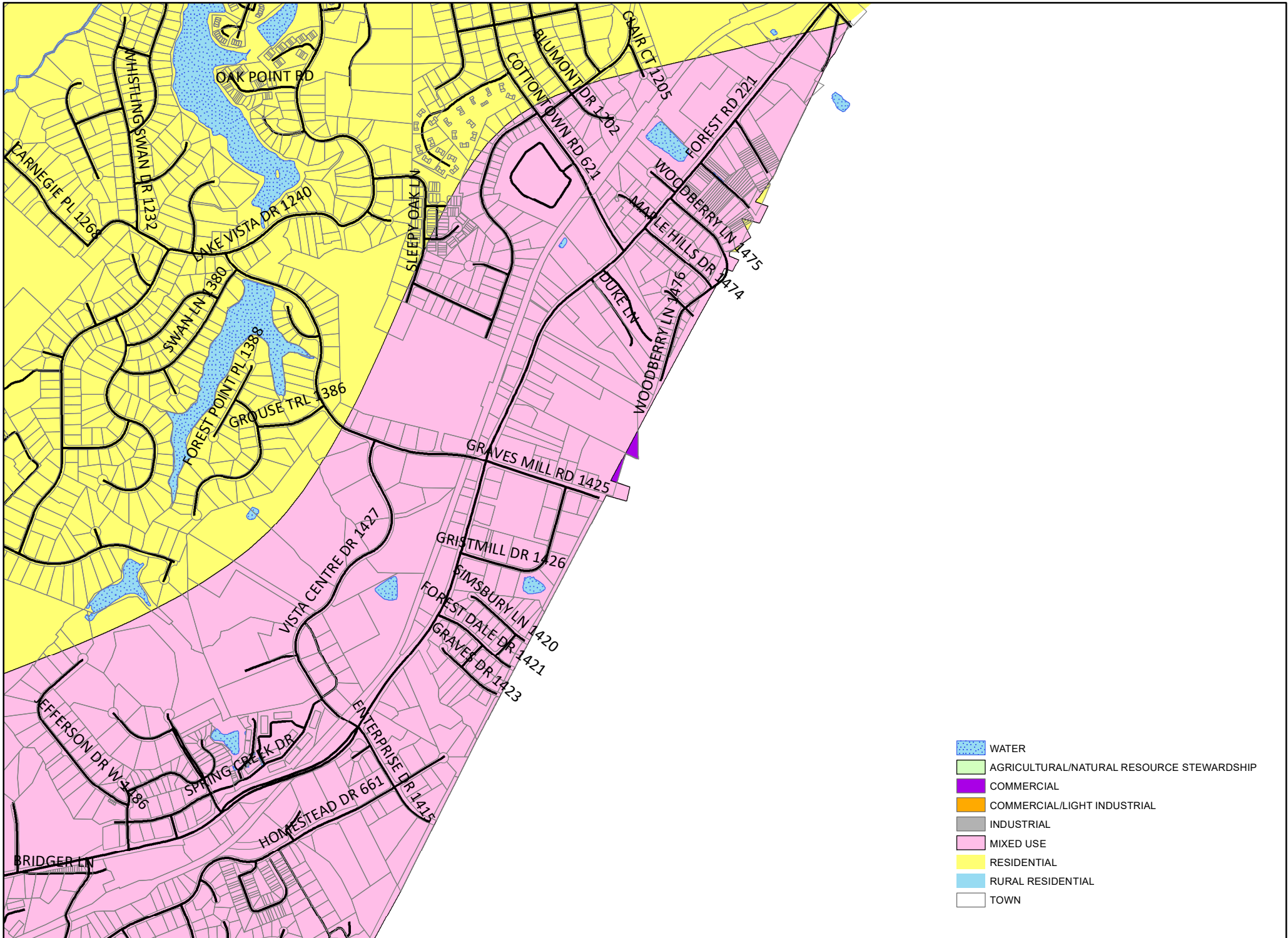
Boonsboro/Lynchburg (Before)



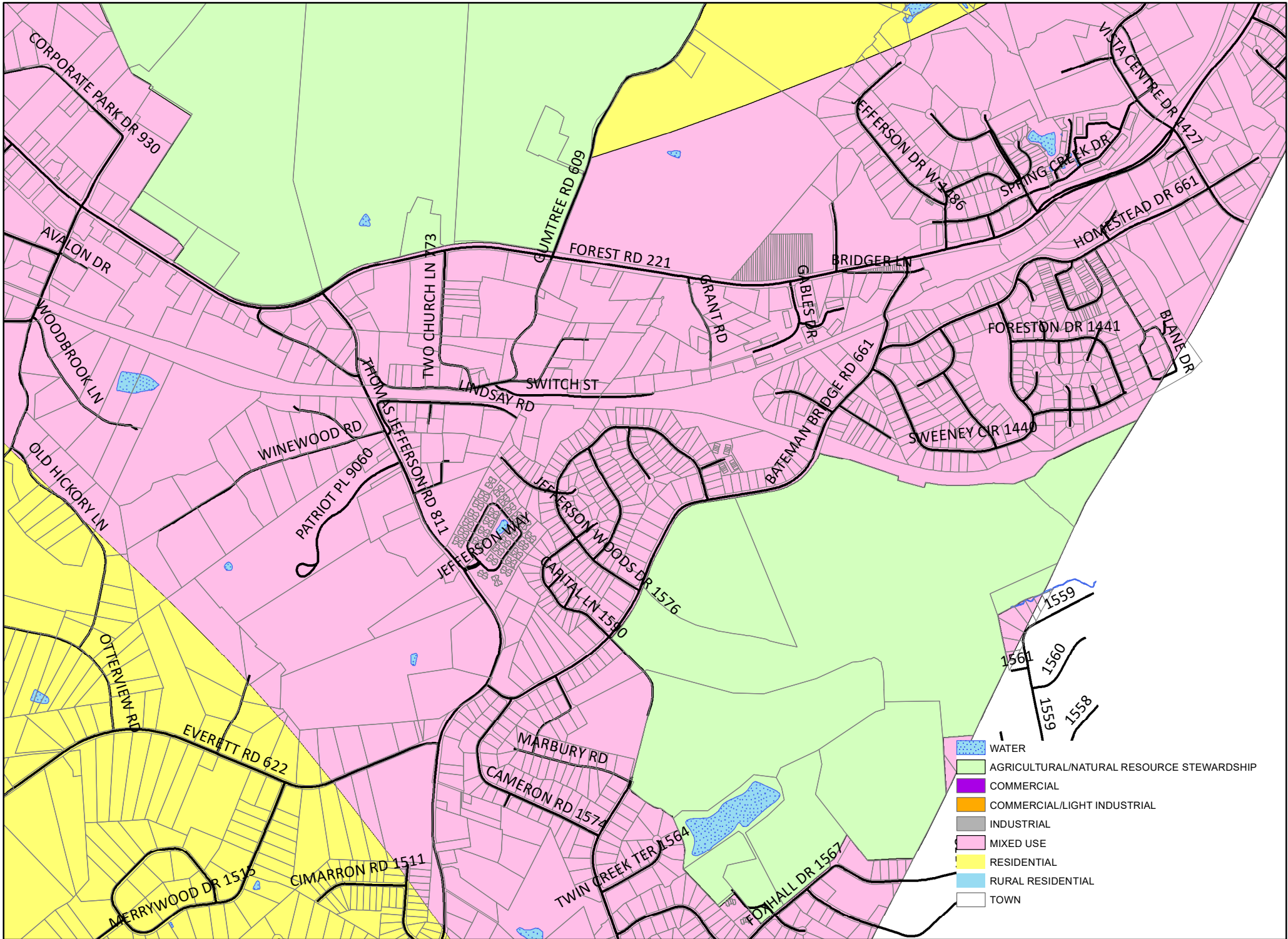
Boonsboro/Lynchburg (After)



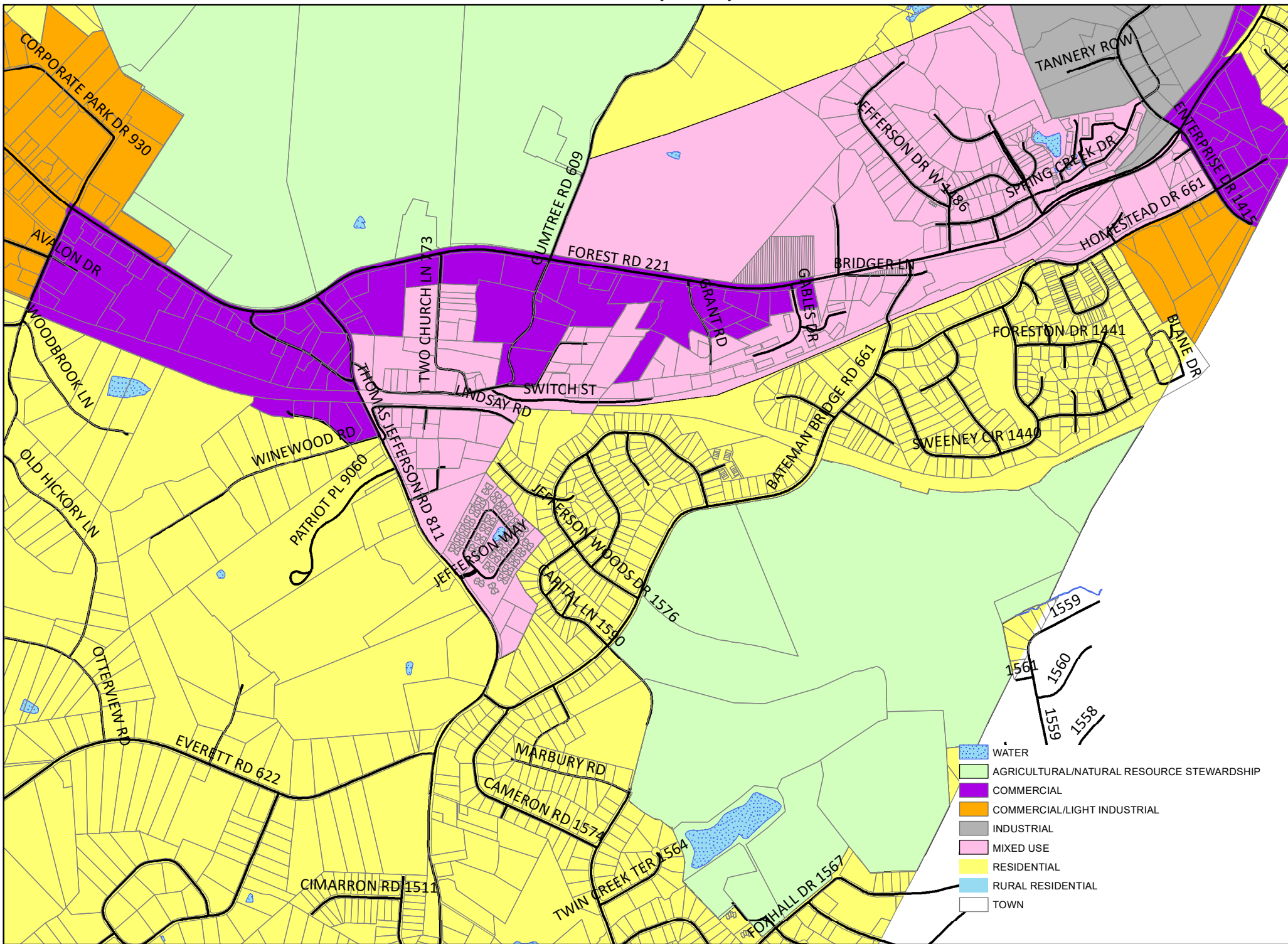
Forest (Before)



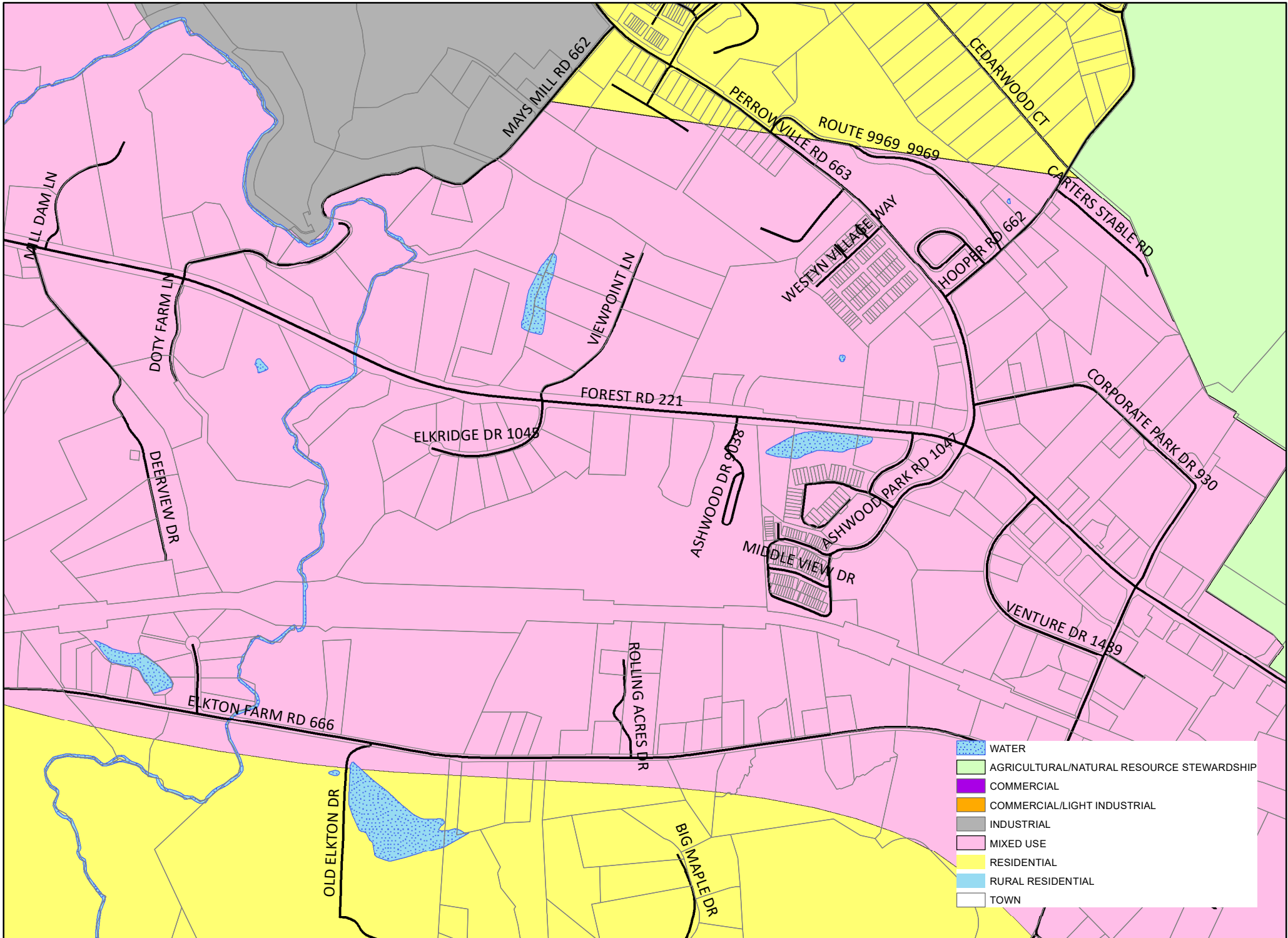
Forest (Before)



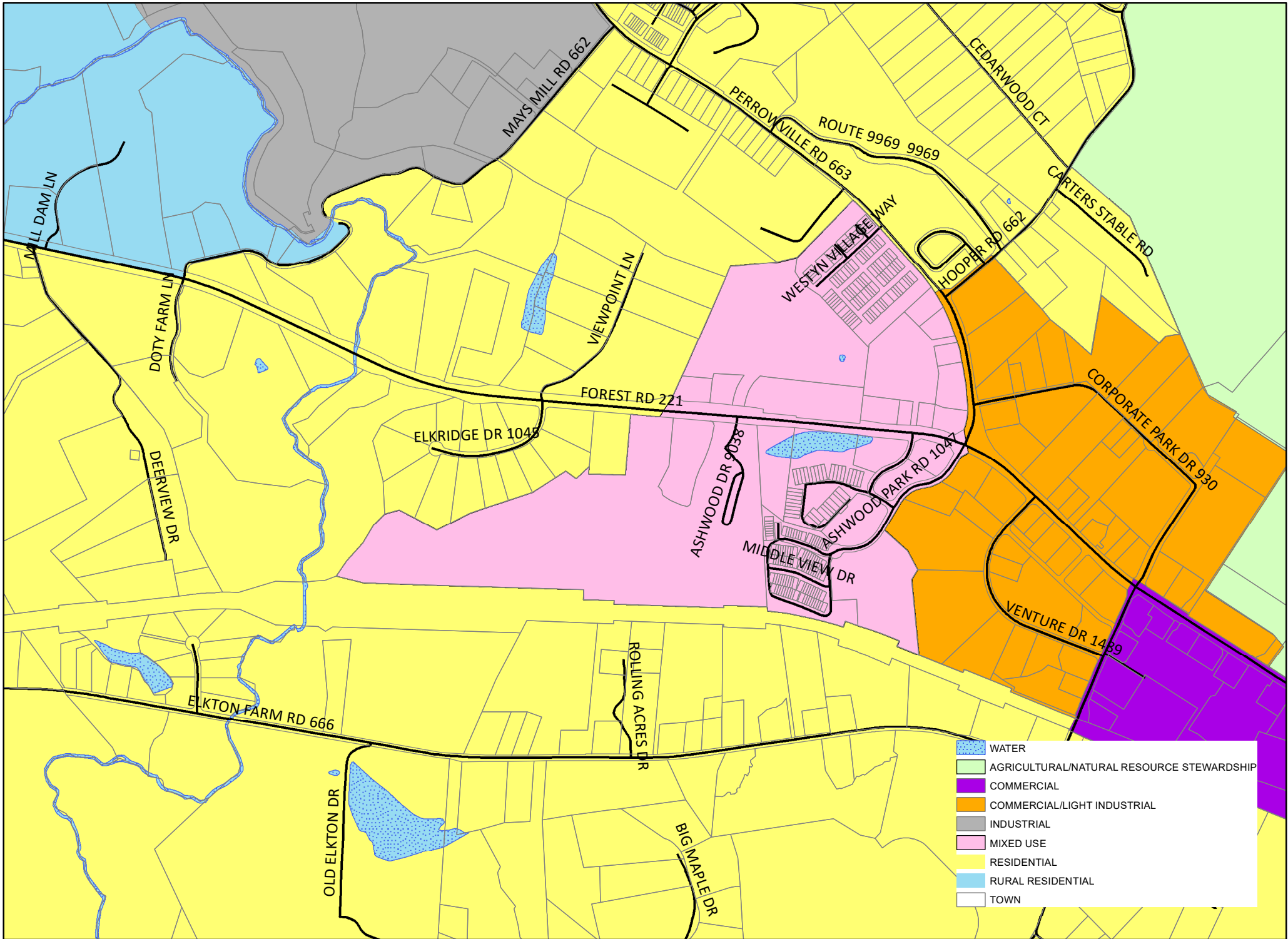
Forest (After)



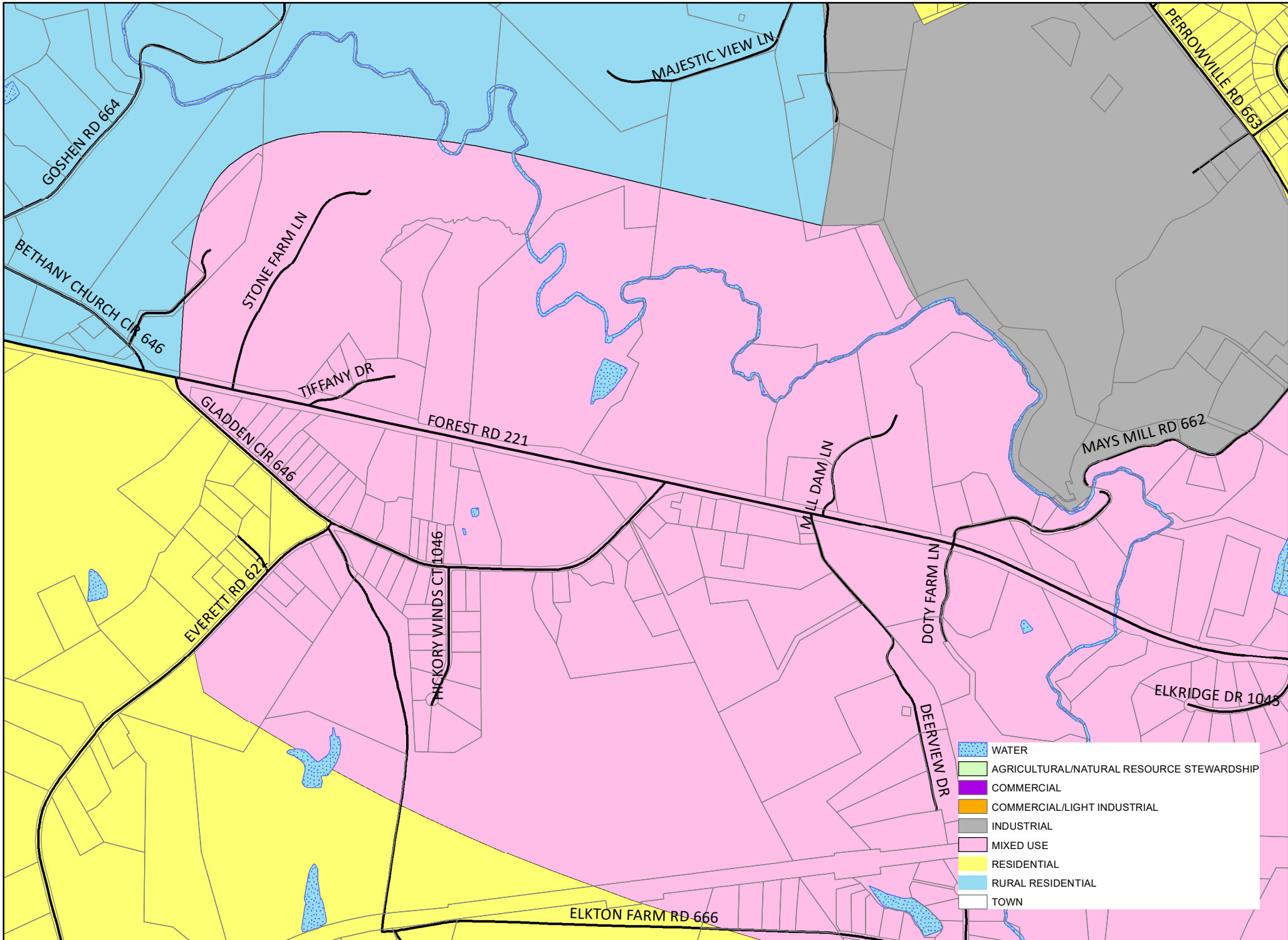
Forest (Before)



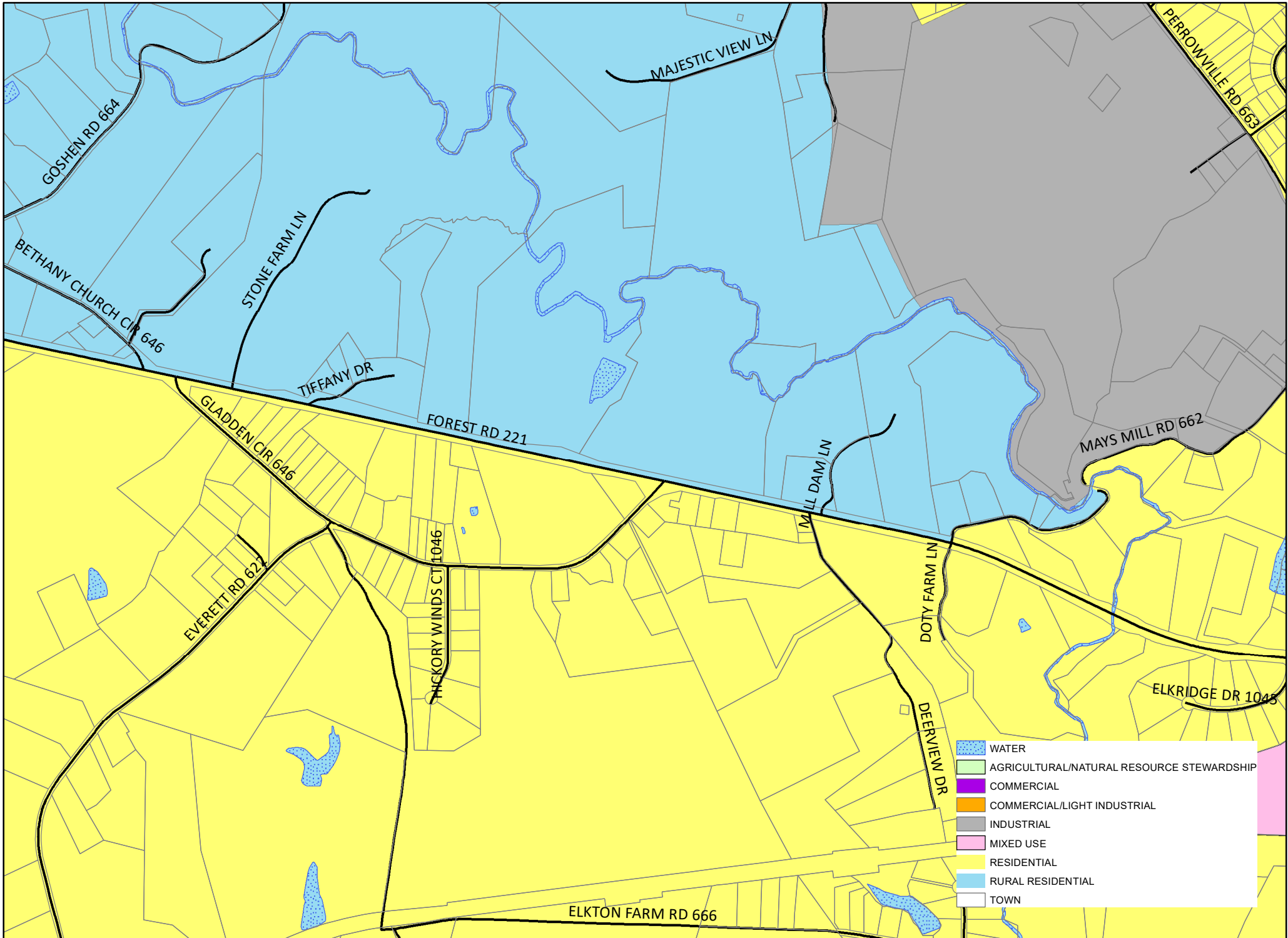
Forest (After)



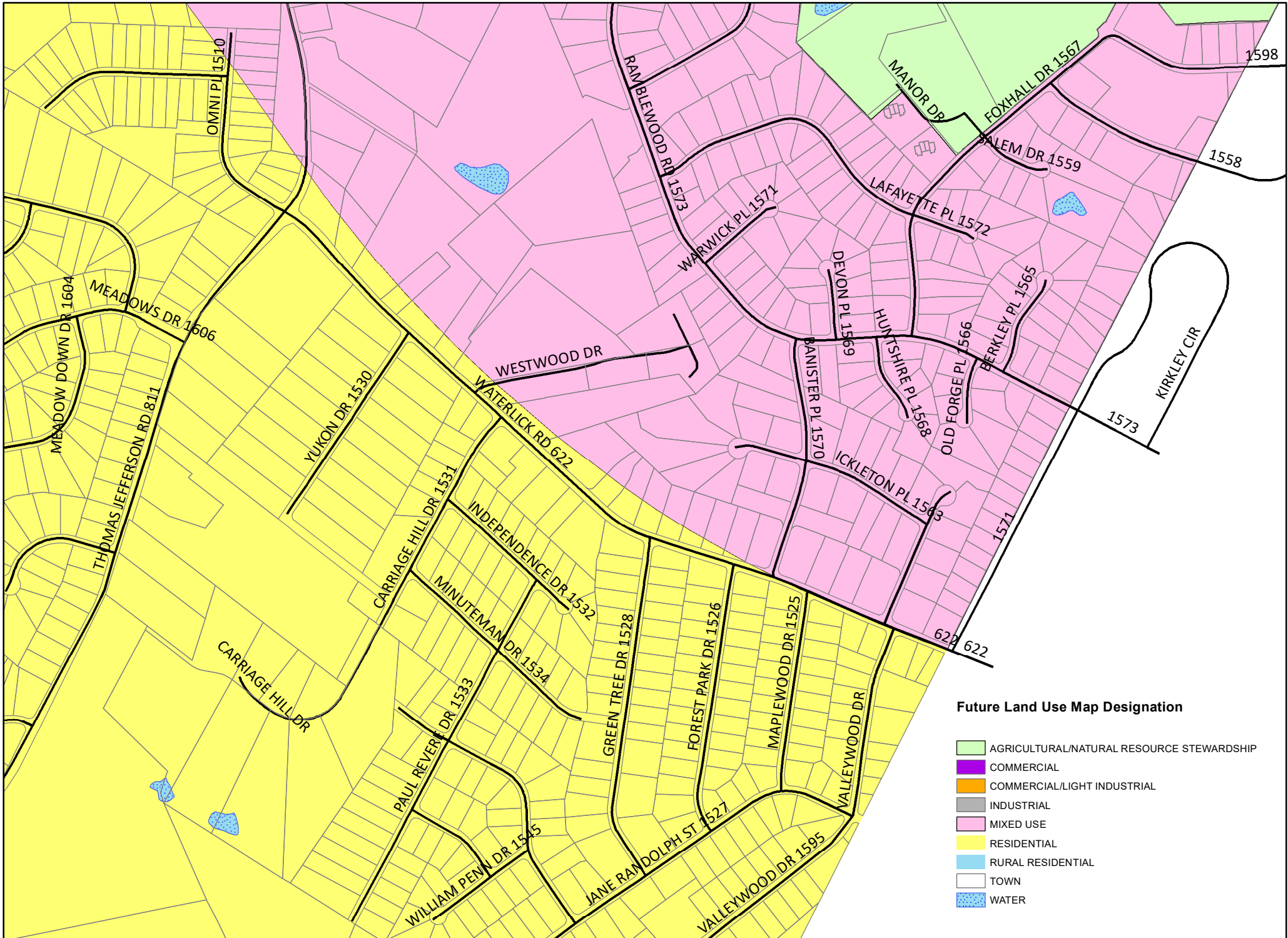
Gladden Circle Area (Before)



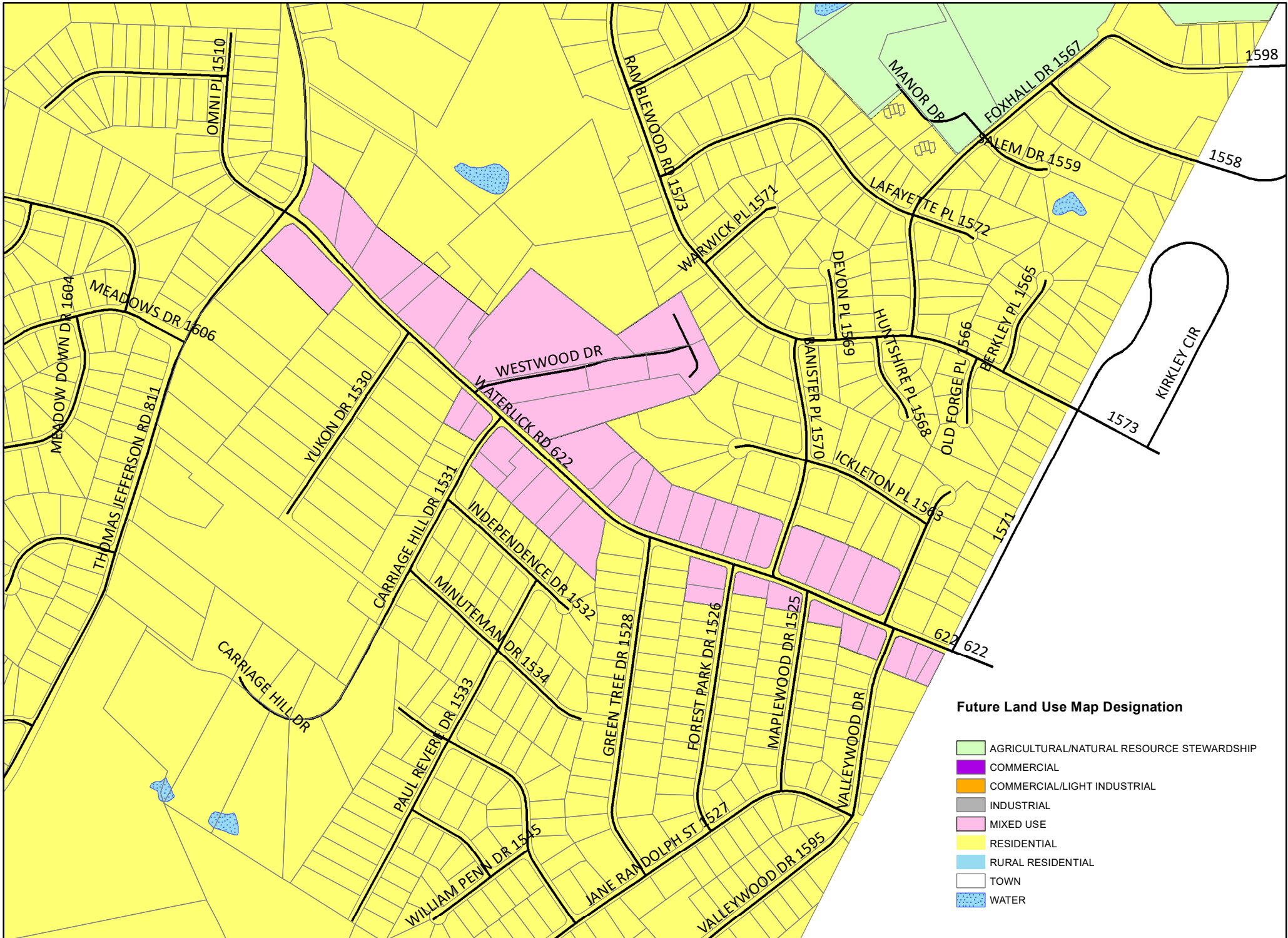
Gladden Cirle Area (After)



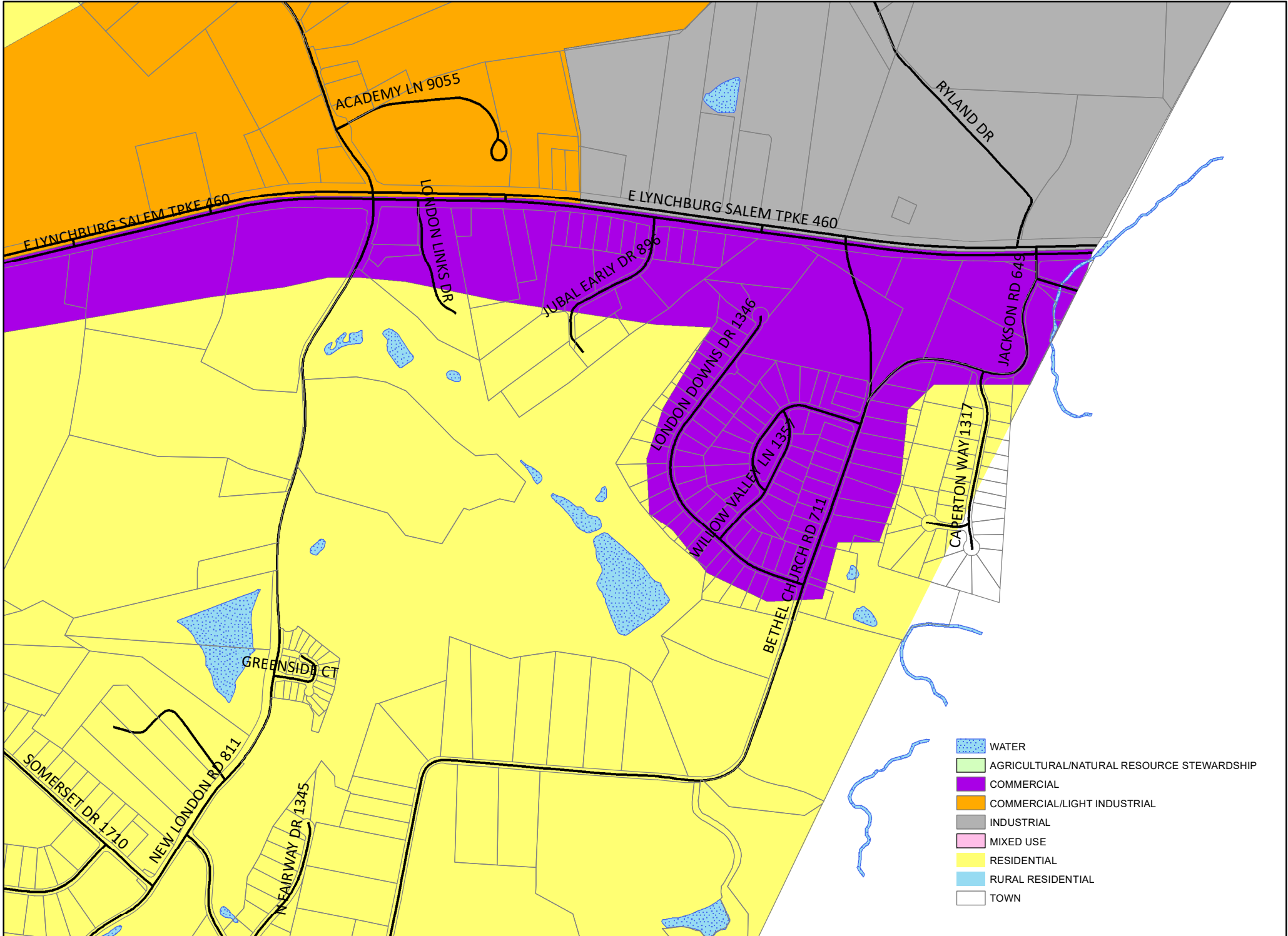
Waterlick Road (Before)



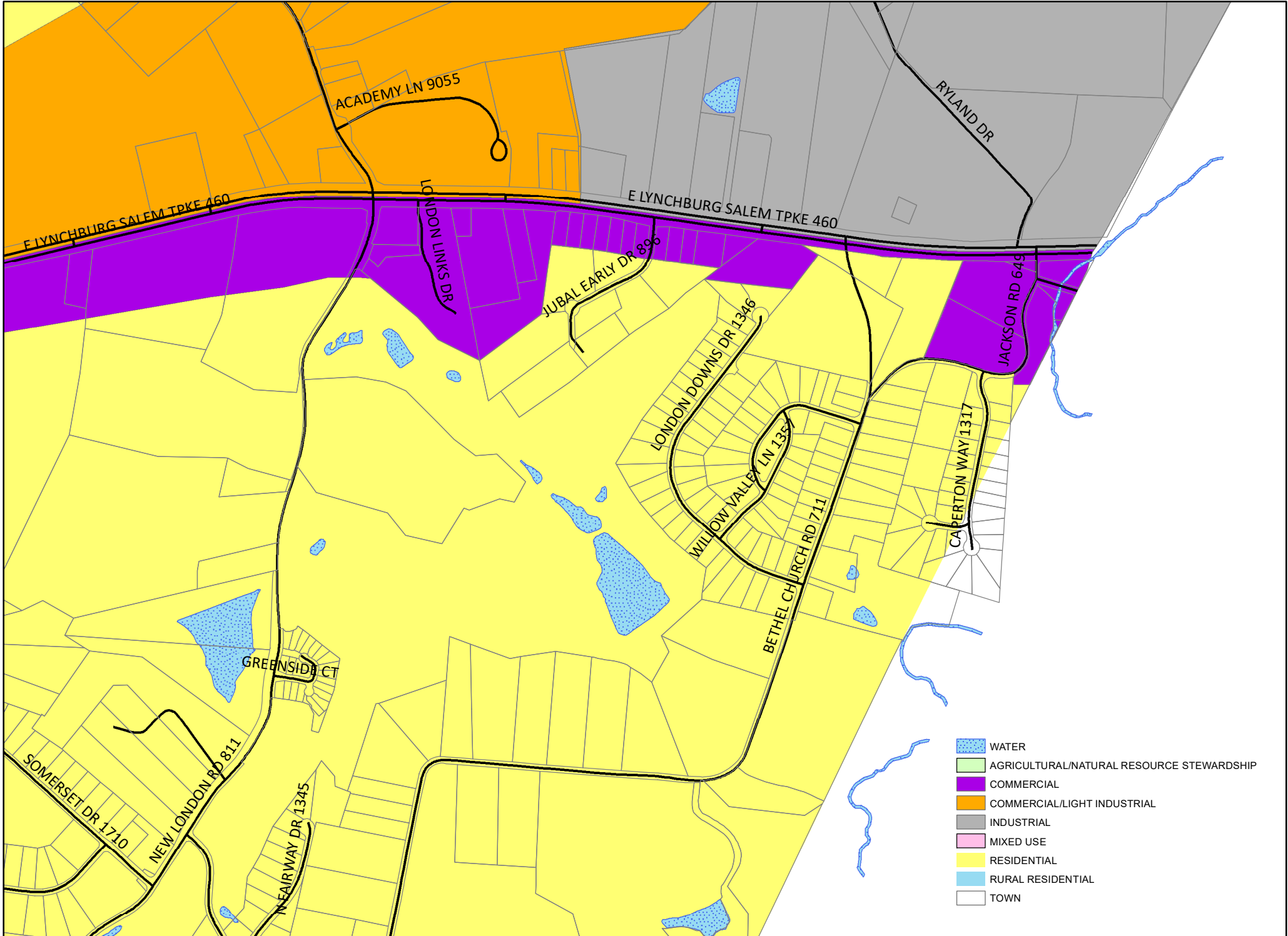
Waterlick Road (After)



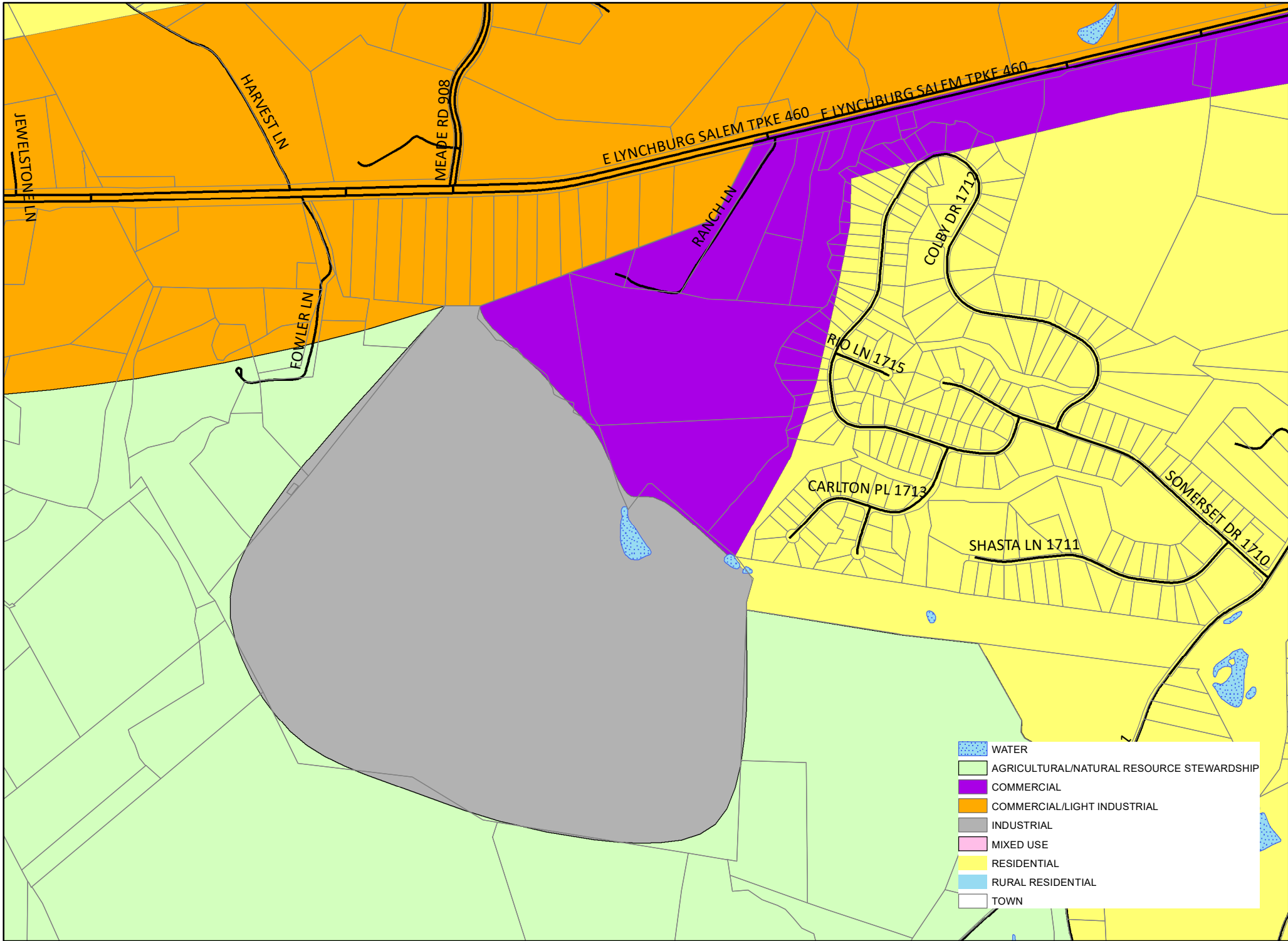
New London (Before)



New London (After)

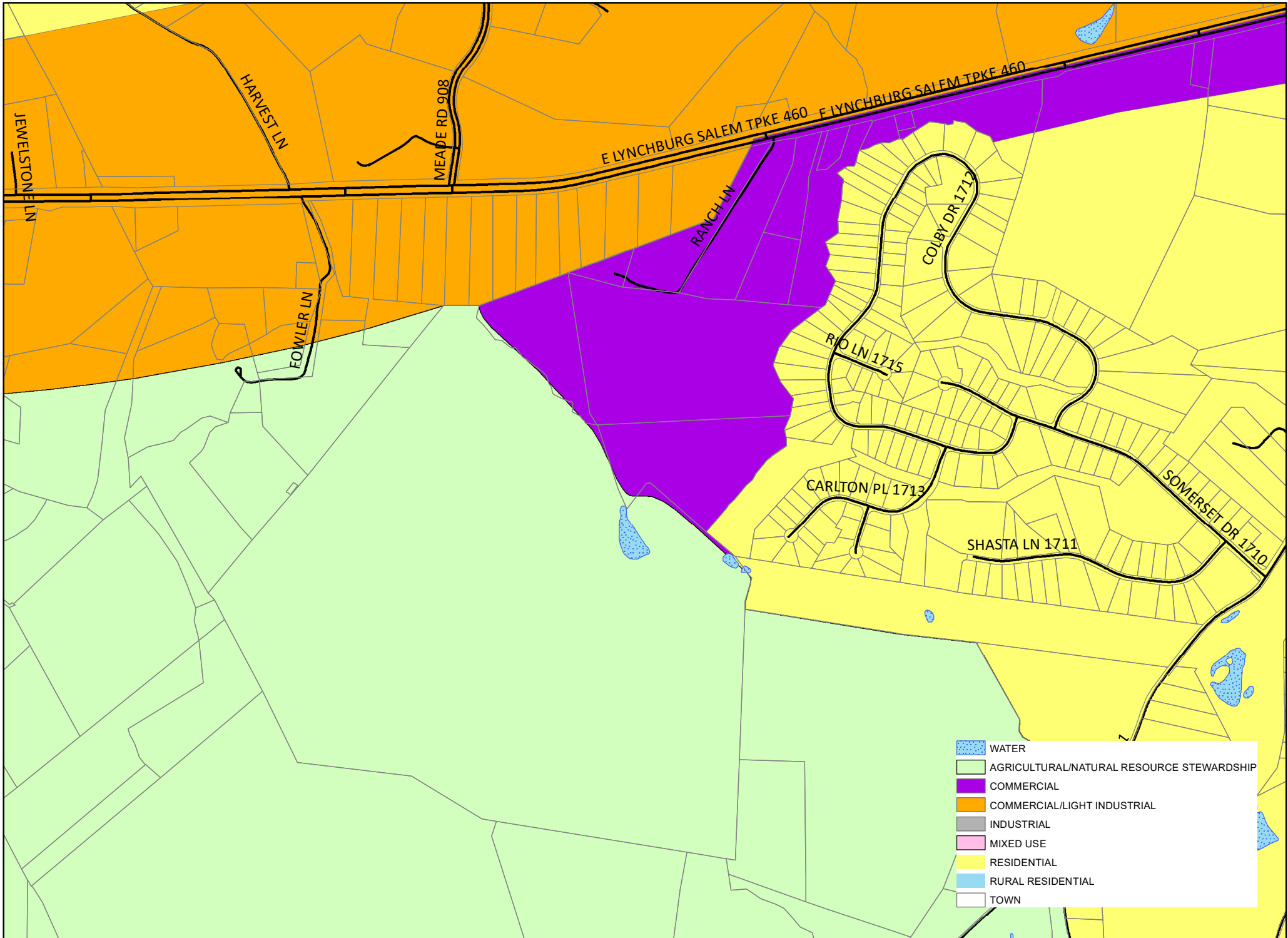


Somerset Area (Before)

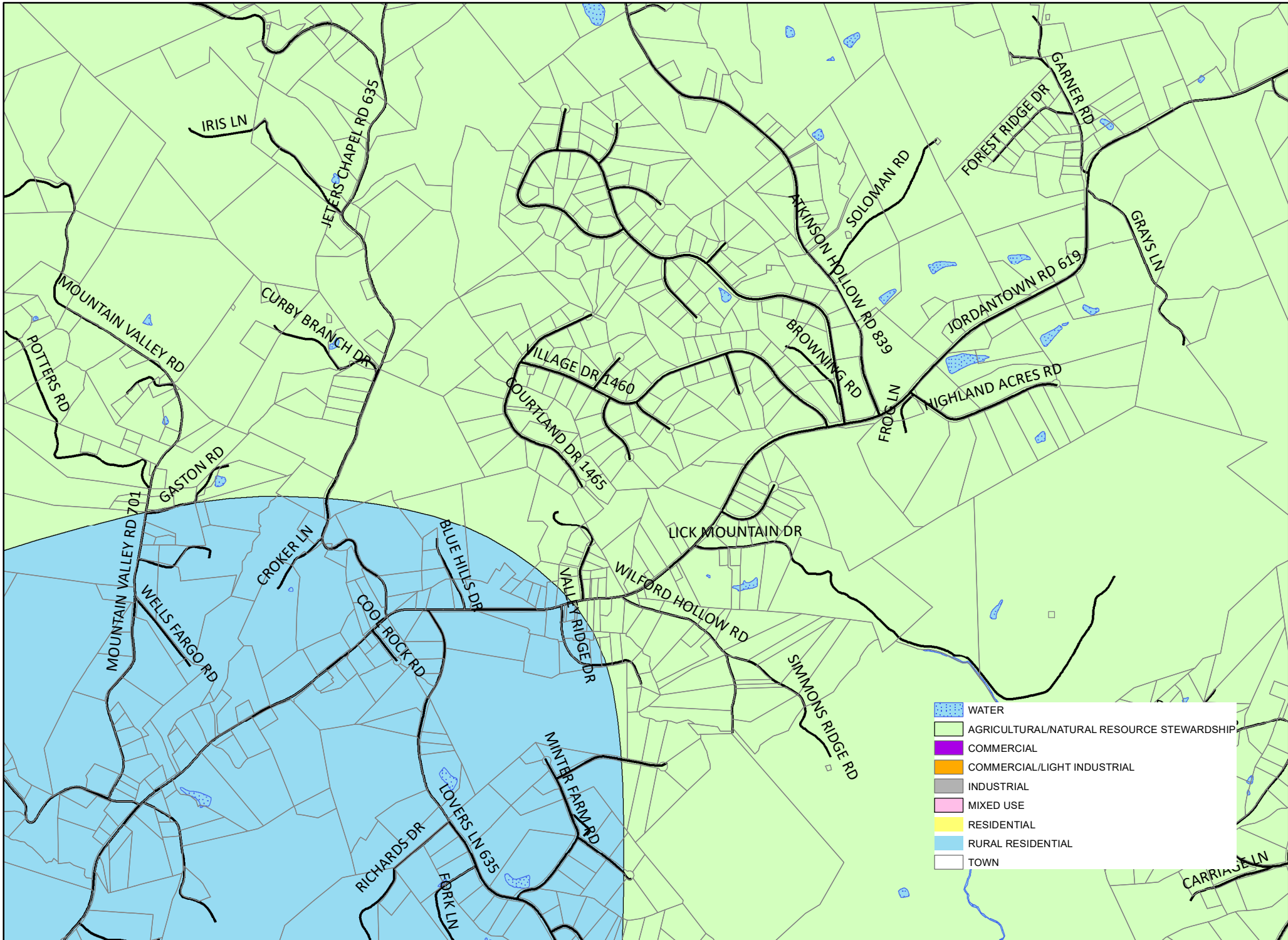


- WATER
- AGRICULTURAL/NATURAL RESOURCE STEWARDSHIP
- COMMERCIAL
- COMMERCIAL/LIGHT INDUSTRIAL
- INDUSTRIAL
- MIXED USE
- RESIDENTIAL
- RURAL RESIDENTIAL
- TOWN

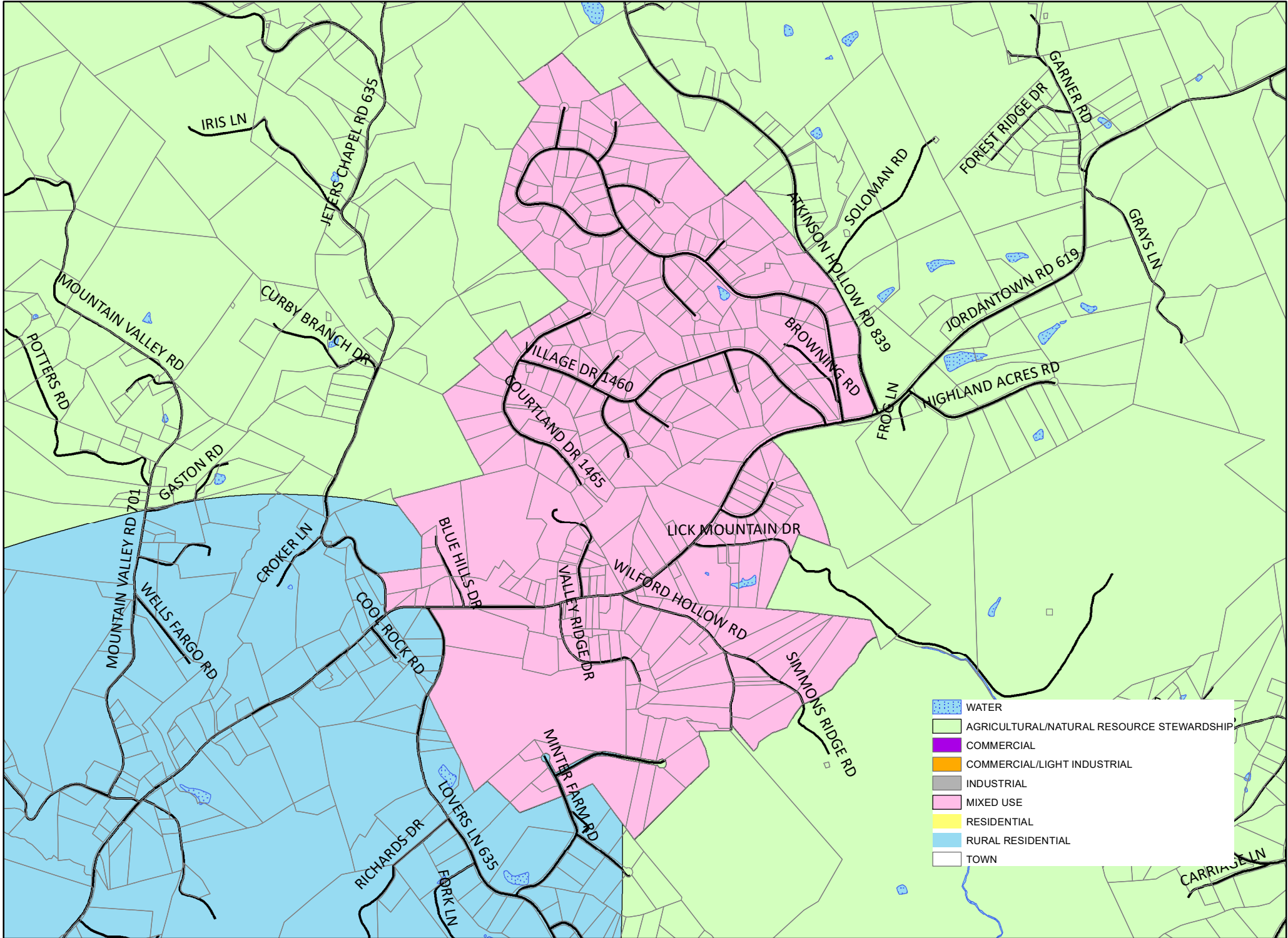
Somerset Area (After)



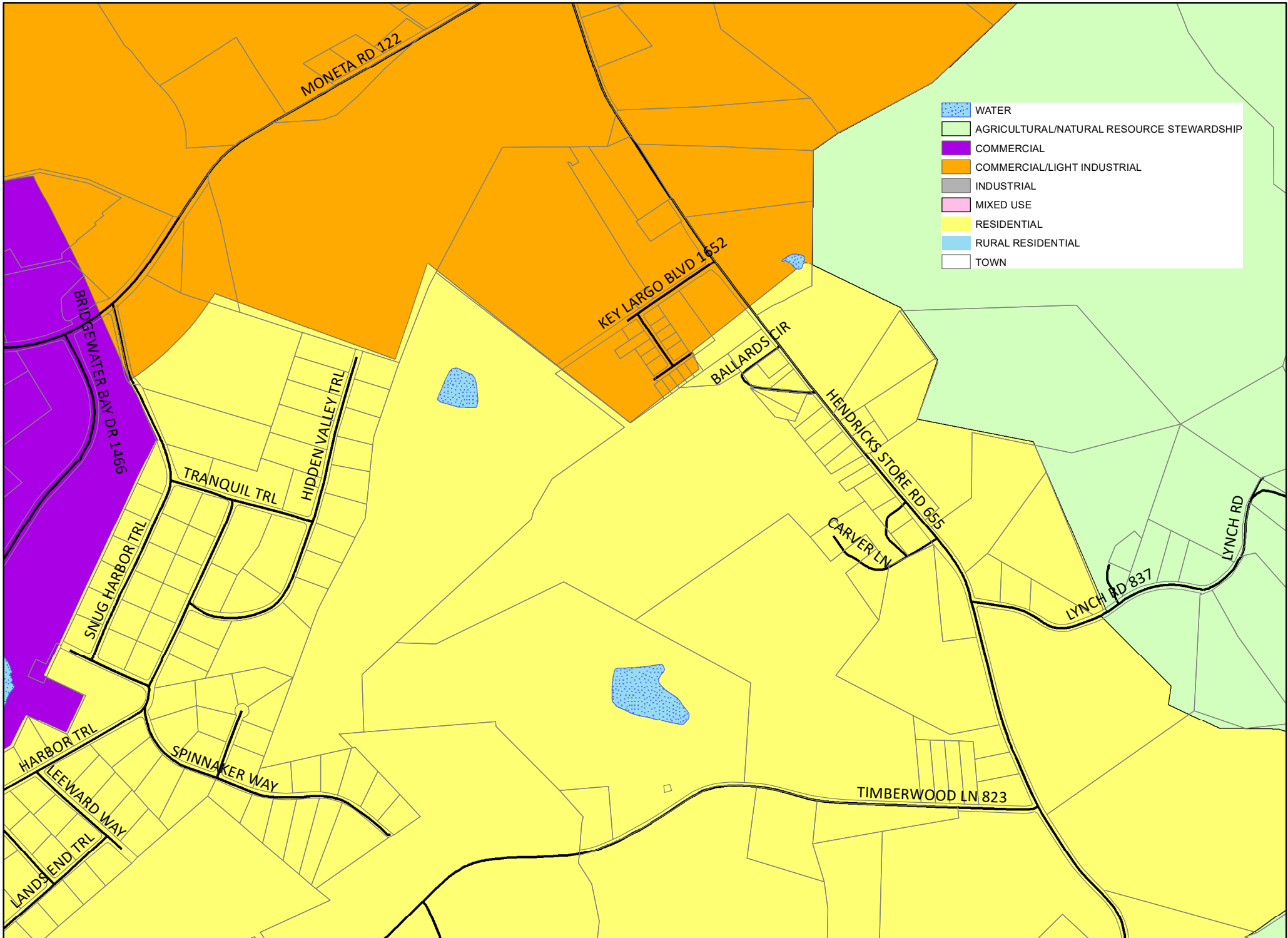
Jordantown Road Village (Before)



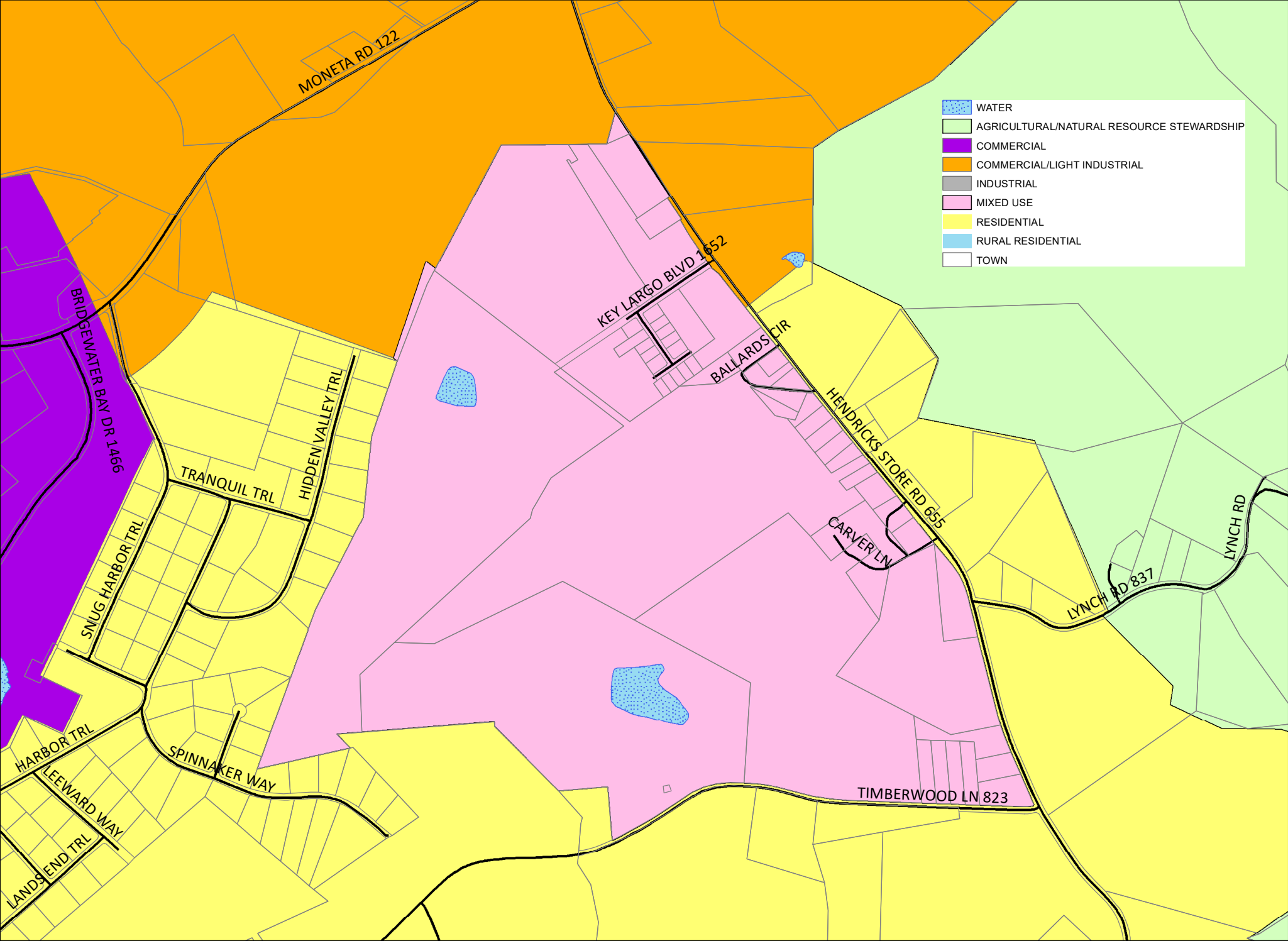
Jordantown Road Village (After)



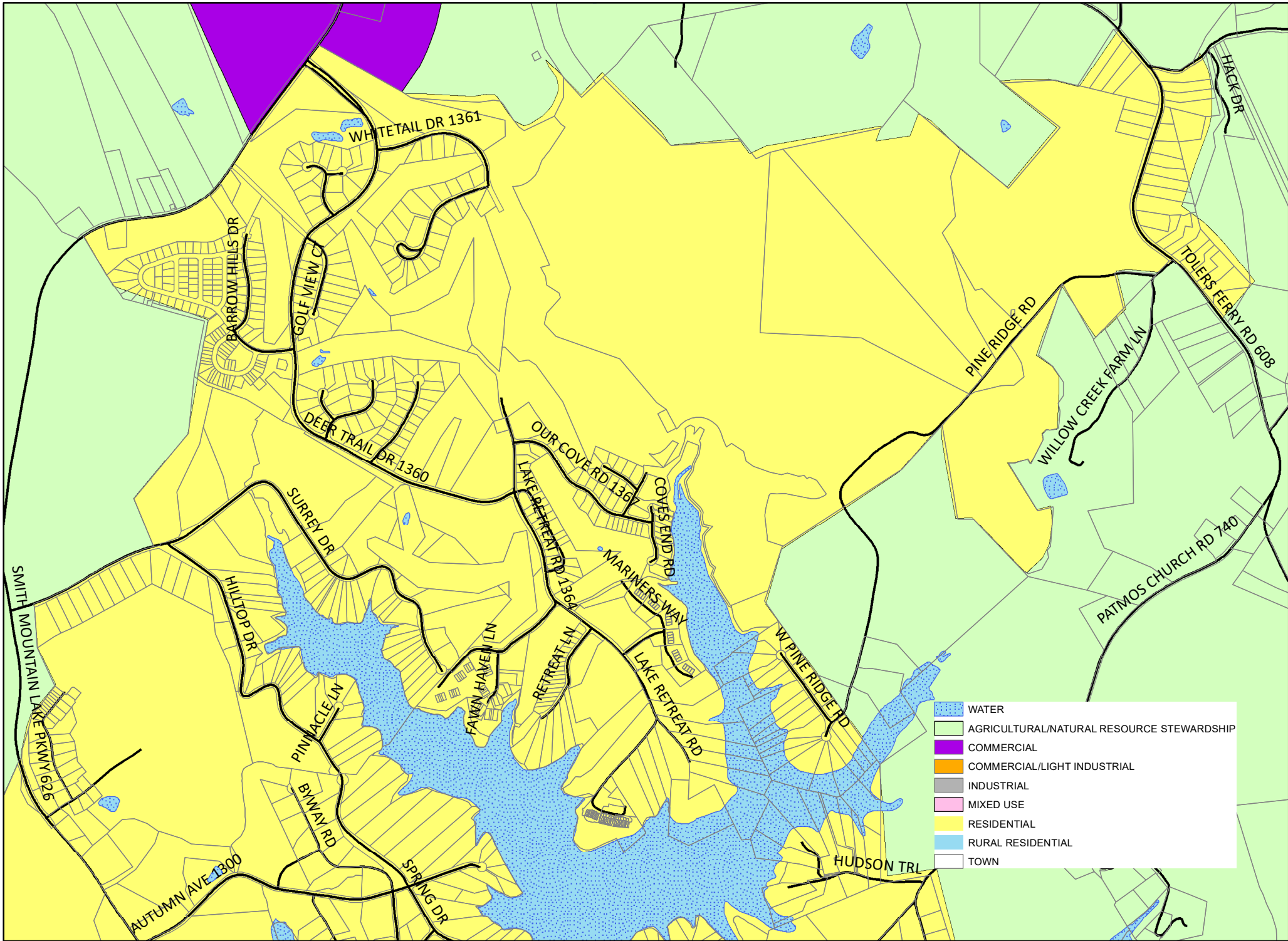
Sunset Cay (Before)



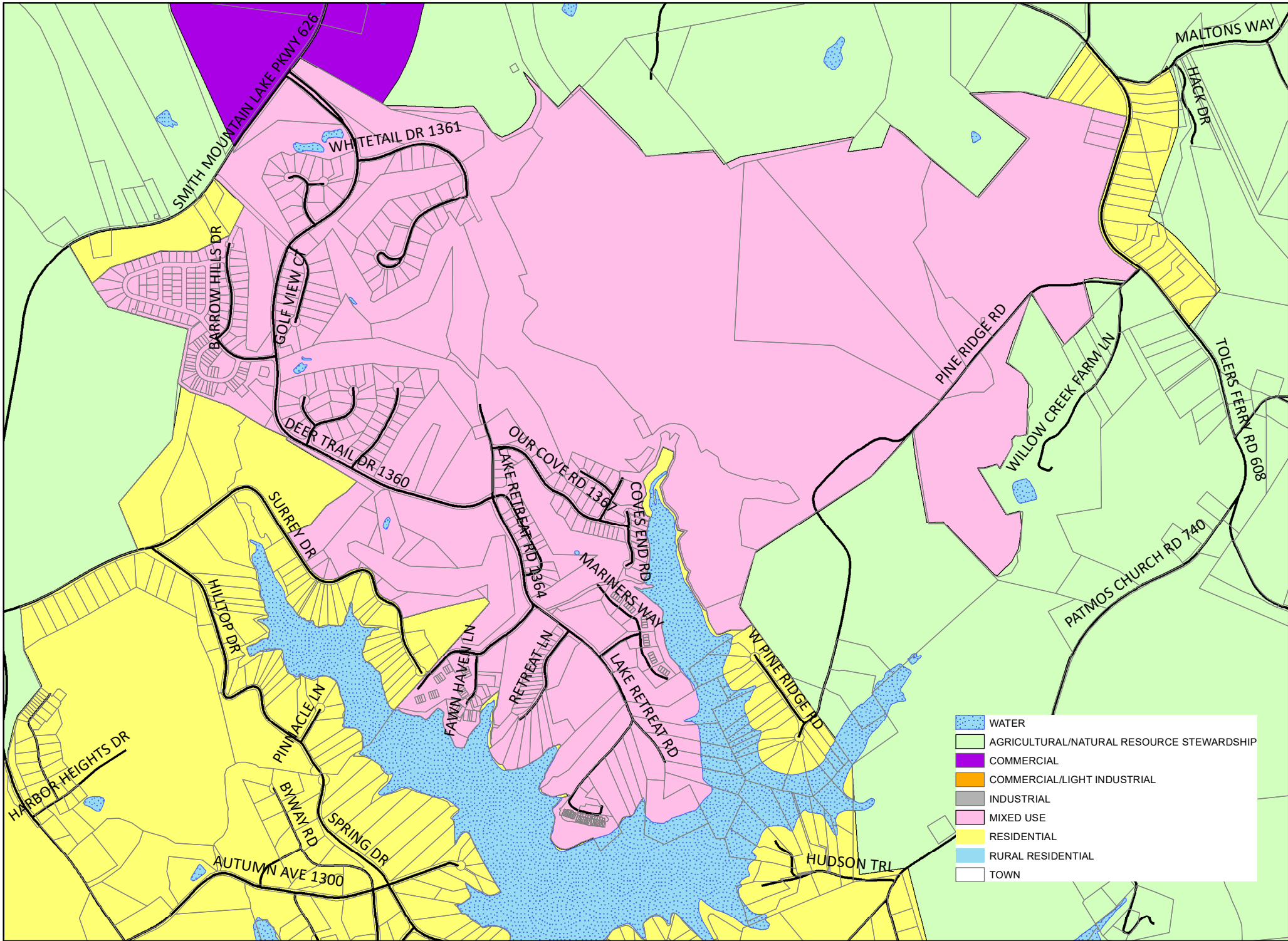
Sunset Cay (After)



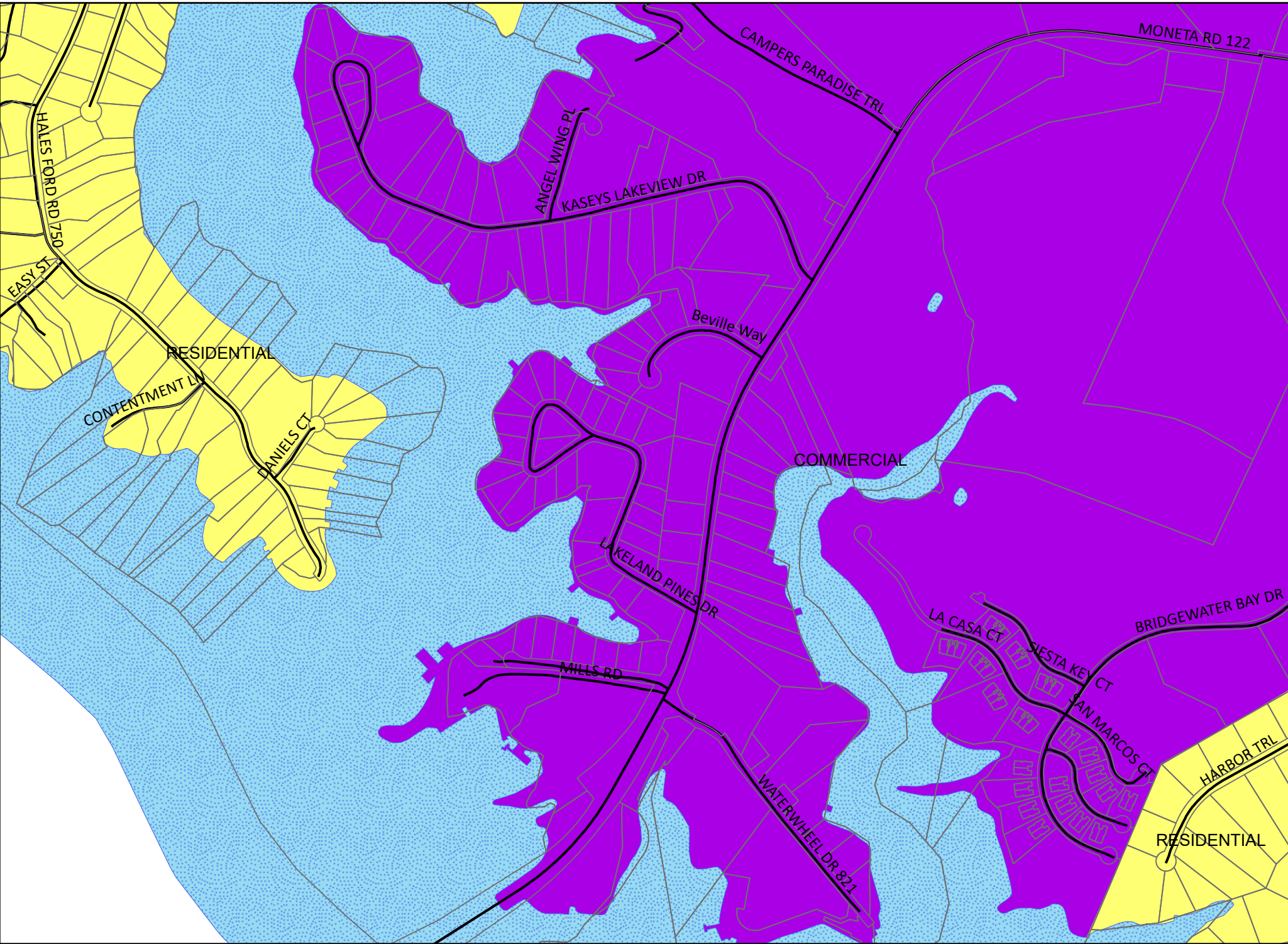
Mariners Landing (Before)



Mariners Landing (After)



Route 122 South - Lakeland Pines & Kaseys Lakeview (Before)



Route 122 South - Lakeland Pines & Kaseys Lakeview (After)

